











-  VLAWMO boundary
-  municipal boundaries
-  VLAWMO boundary
-  streams and ditches
-  culvert/pipe
-  DNR Public Water
-  DNR Public Water Wetland
-  Lambert Creek subwatershed

0 500 1,000 2,000 Feet

updated January 2021

