









# Ditch 14 & Branch Ditches

-  VLAWMO boundary
-  municipal boundaries
-  Lambert Creek subwatershed
-  Ditch 14/Lambert Creek
-  branch ditch
-  culvert/pipe
-  DNR Public Water Basin
-  DNR Public Water Wetland

0 500 1,000 2,000 Feet



updated November 2017

